




<p>THIS MAP IS FOR ASSESSMENT PURPOSES. IT IS NOT VALID FOR LEGAL DESCRIPTION OR CONVEYANCE.</p> <p>THE HORIZONTAL DATUM IS THE NEW HAMPSHIRE STATE PLANE COORDINATE SYSTEM, NAD 83.</p> <p>PHOTOGRAPHY DATE: APRIL 26, 1998</p> <p>COMPLETION DATE: DECEMBER 31, 1998</p>	<p>PRODUCED IN 1998 BY</p>  <p>11 PLEASANT STREET, LITTLETON, NH 03051 800.322.4540 - WWW.CAITECH.COM</p>	<p><b>LEGEND</b></p> <p>AREA SURVEYED . . . . . Ac</p> <p>AREA CALCULATED . . . . . AcC</p> <p>RECORD DIMENSION . . . . . 100'</p> <p>SCALED DIMENSION . . . . . 100'S</p> <p>MATCH LINE . . . . . M.L.</p> <p>WATER . . . . .</p> <p>EXEMPT PROPERTY . . . . .</p> <p>SUBDIVISION LOT NO. . . . .</p> <p>BUILDING . . . . .</p> <p>RIGHT OF WAY/ACCESS . . . . .</p> <p>COMMON OWNERSHIP . . . . .</p> <p>WETLANDS . . . . .</p>	<p>SCALE 1" = 200'</p>  <p>REVISED TO : APRIL 1, 2023</p>	<p>PROPERTY MAPS</p> <h1 style="margin: 0;">CONWAY</h1> <p>NEW HAMPSHIRE</p>	<p>INDEX DIAGRAM</p> 	<p>MAP NO.</p> <h1 style="margin: 0;">298</h1>
--	---	---	--	--	--	--

NO PARCEL 37, 40, 42, 46